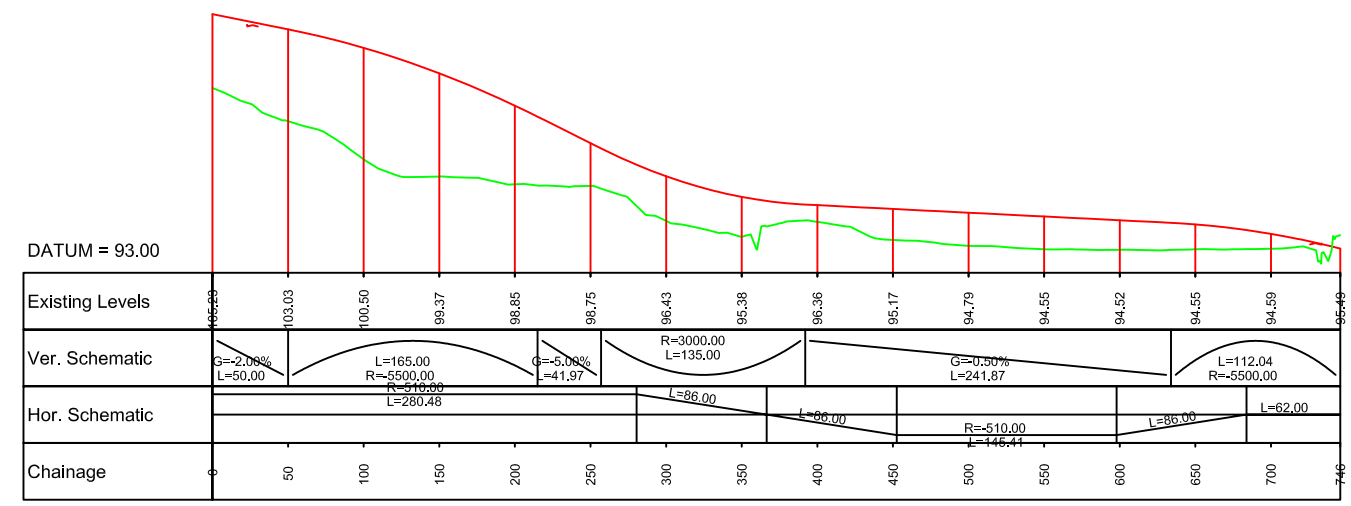
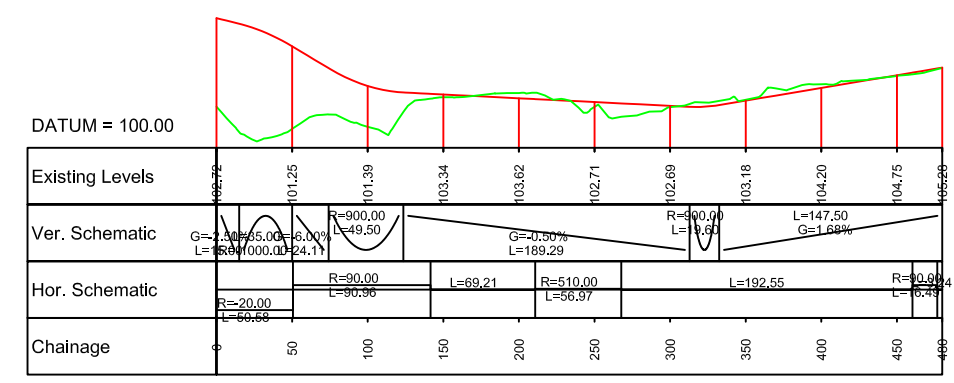


NOTE:
1. ALL DIMENSIONS ARE SHOWN IN METRES
UNLESS STATED OTHERWISE.

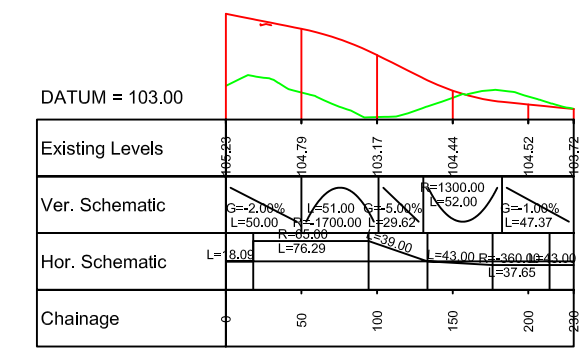
Key:
— Existing Levels
— Proposed Development



Realigned R156 Connector Road




South-East Access Road



Realigned LT 56031

Based on the Ordnance Survey Ireland (OSI Licence CCMA 9802) by Permission of © Government of Ireland



Rev	By	Date	Description
0	NB	05-03-09	

Project		N4 The Downs Grade Separation	
Component:		Part 8 Planning	
Title:		Horizontal and Vertical Alignment Sheet 2 of 2	
Designed:	JP	File Name:	G:\BASTE\Infrastructure\Bridges\B0756500 N4 The Downs\file 08 - CAD\1 - Drawings
Drawn:	NB	Original scale:	1:2500 @ A1
Checked:	HP	Date:	05-03-09
			Drawing No. B0756500/P8/007