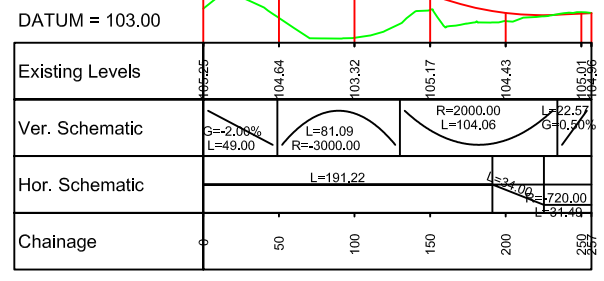
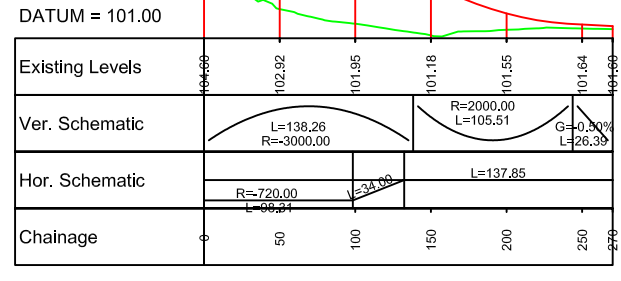


NOTE:
1. ALL DIMENSIONS ARE SHOWN IN METRES
UNLESS STATED OTHERWISE.

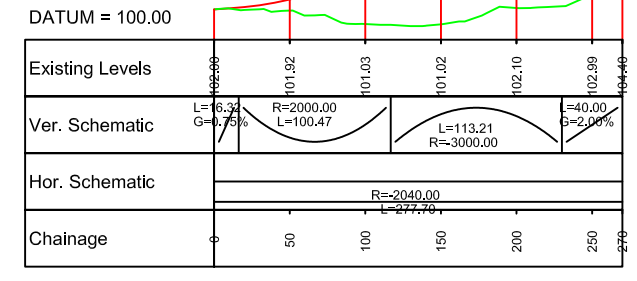
Key:
— Existing Levels
— Proposed Development



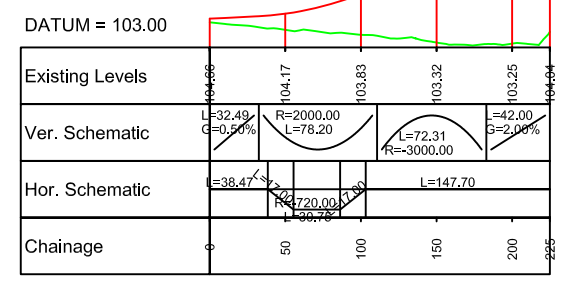
Eastbound Merge



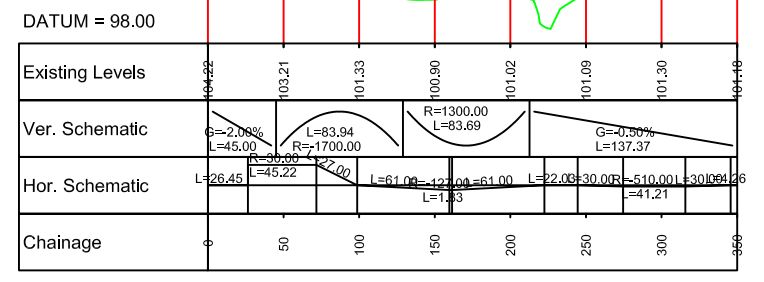
Westbound Merge



Eastbound Diverge




Westbound Diverge



Realigned old N4

Based on the Ordnance Survey Ireland (OSI Licence CCMA 9802) by Permission of © Government of Ireland



Rev	By	Date	Description
0	NB	05-03-09	

Project		N4 The Downs Grade Separation	
Component:		Part 8 Planning	
Title:		Horizontal and Vertical Alignment Sheet 1 of 2	
Drawn:	NB	Original scale:	1:2500 @ A1
Checked:	NP	Date:	05-03-09
Drawing No.		B0756500/P8/006	