


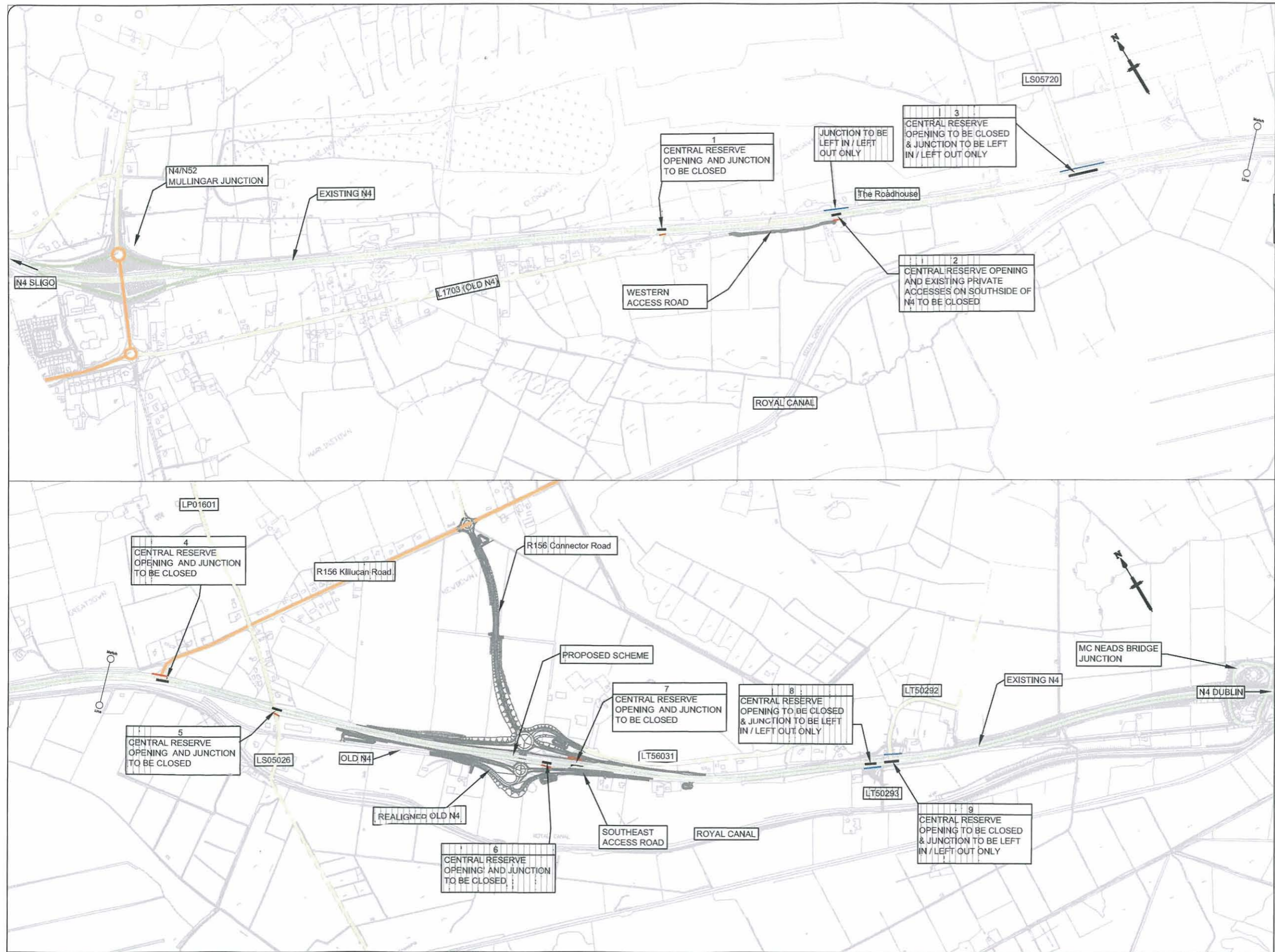


**Key:**

-  CLOSURE OF CENTRAL RESERVE OPENING
-  JUNCTION / ACCESS TO BE CLOSED
-  JUNCTION TO FACILITATE LEFT IN / LEFT OUT MOVEMENTS ONLY



Based on the Ordnance Survey Ireland (OSI) Licence CCMA 9802 by Permission of © Government of Ireland

 progress in motion	 National Development Plan 2007 - 2013	 Department of Transport An Roinn Iompar	 National Roads Authority An tArdáil na Bóithre Náisiúnta	 WESTMEATH COUNTY COUNCIL Comhairle Chontae Na hIarmhí COUNTY BUILDINGS Mullingar Co. Westmeath Tel: + 353 44 9332000 Fax: + 353 44 9332076 www.westmeathcoco.ie	 Merlion House Merlion Road Dublin 4 Tel: + 353 1 2695666 Fax: + 353 1 2695706 www.jacobs.com	<table border="1" style="width: 100%; border-collapse: collapse;"> <thead> <tr> <th>Rev</th> <th>By</th> <th>Date</th> <th>Description</th> </tr> </thead> <tbody> <tr><td> </td><td> </td><td> </td><td> </td></tr> <tr><td> </td><td> </td><td> </td><td> </td></tr> <tr><td> </td><td> </td><td> </td><td> </td></tr> </tbody> </table>	Rev	By	Date	Description													<table border="1" style="width: 100%; border-collapse: collapse;"> <tr> <td colspan="2">Project: N4 The Downs Grade Separation</td> </tr> <tr> <td colspan="2">Component: Part 8 Planning</td> </tr> <tr> <td colspan="2">Title: Proposed Development and Closure of Central Reserve Openings</td> </tr> <tr> <td>Designed: NP</td> <td>File Name: G:\BARTIE\mullingar\development\B0756500 N4 The Downs Part 8 - CAD\B0756500_P8_005.dwg</td> </tr> <tr> <td>Drawn: EC</td> <td>Original scales: NTS</td> </tr> <tr> <td>Checked: NP</td> <td>Date: 23-06-09</td> </tr> </table>	Project: N4 The Downs Grade Separation		Component: Part 8 Planning		Title: Proposed Development and Closure of Central Reserve Openings		Designed: NP	File Name: G:\BARTIE\mullingar\development\B0756500 N4 The Downs Part 8 - CAD\B0756500_P8_005.dwg	Drawn: EC	Original scales: NTS	Checked: NP	Date: 23-06-09
Rev	By	Date	Description																																
Project: N4 The Downs Grade Separation																																			
Component: Part 8 Planning																																			
Title: Proposed Development and Closure of Central Reserve Openings																																			
Designed: NP	File Name: G:\BARTIE\mullingar\development\B0756500 N4 The Downs Part 8 - CAD\B0756500_P8_005.dwg																																		
Drawn: EC	Original scales: NTS																																		
Checked: NP	Date: 23-06-09																																		