




Drawing Number
B0756500/P8/002

Key:
 Scheme Boundary

Based on the Ordnance Survey Ireland (OSI Licence CCMA 9802) by Permission of © Government of Ireland



Rev	By	Date	Description

Project		N4 The Downs Grade Separation	
Component:		Part 8 Planning	
Title:		Proposed Development Sheet 1 of 3	
Designer	JP	File Name:	C:\B0756500-P8\mullingar\plan\B0756500_P8_P8-002-Plan1.dwg
Drawn	EC	Original scale:	1:2500 @ A1
Checked	NP	Date:	17-12-2009
Drawing No.			B0756500/P8/002