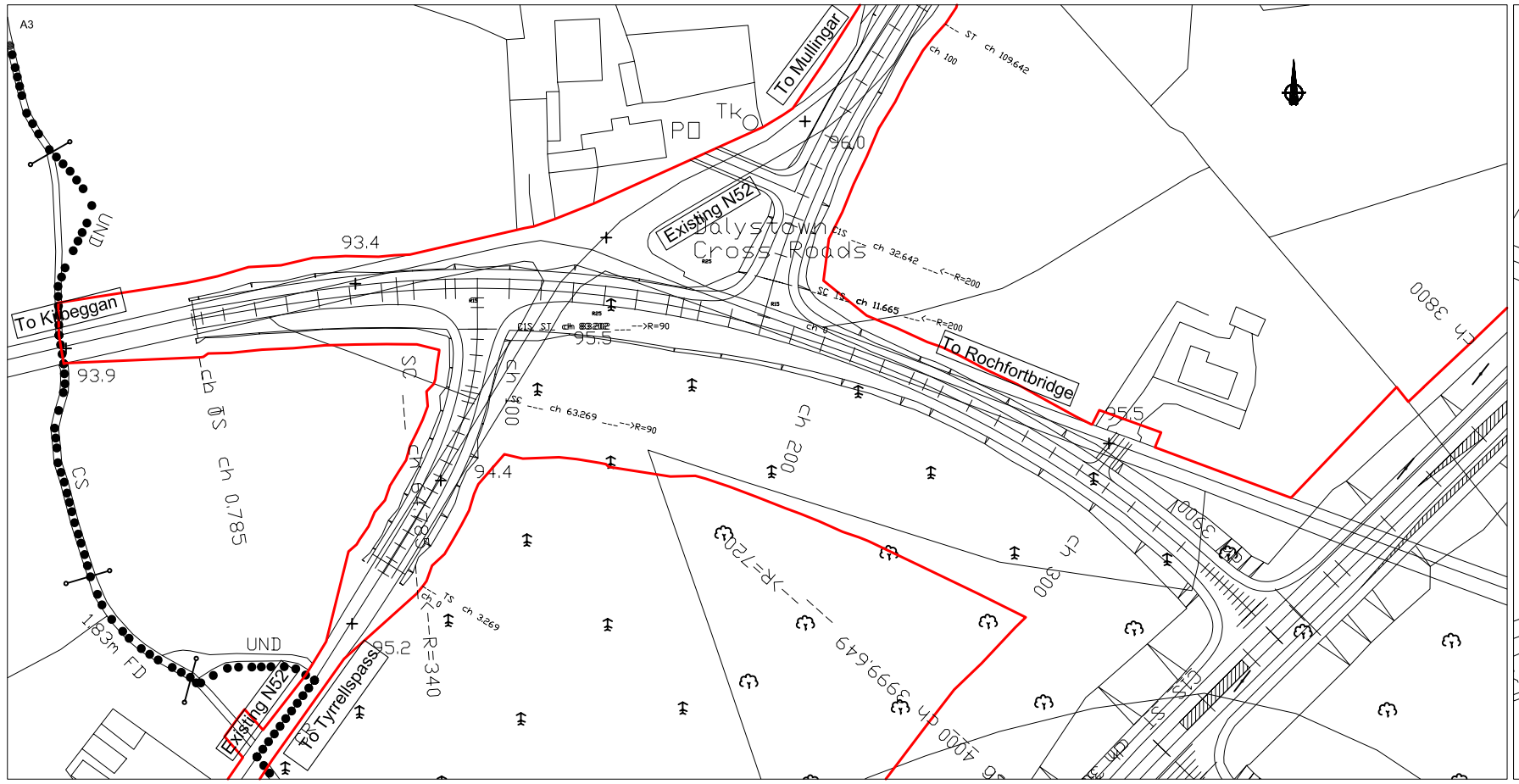

Re-aligned county roads LP 1122-85 and LP 1127-26

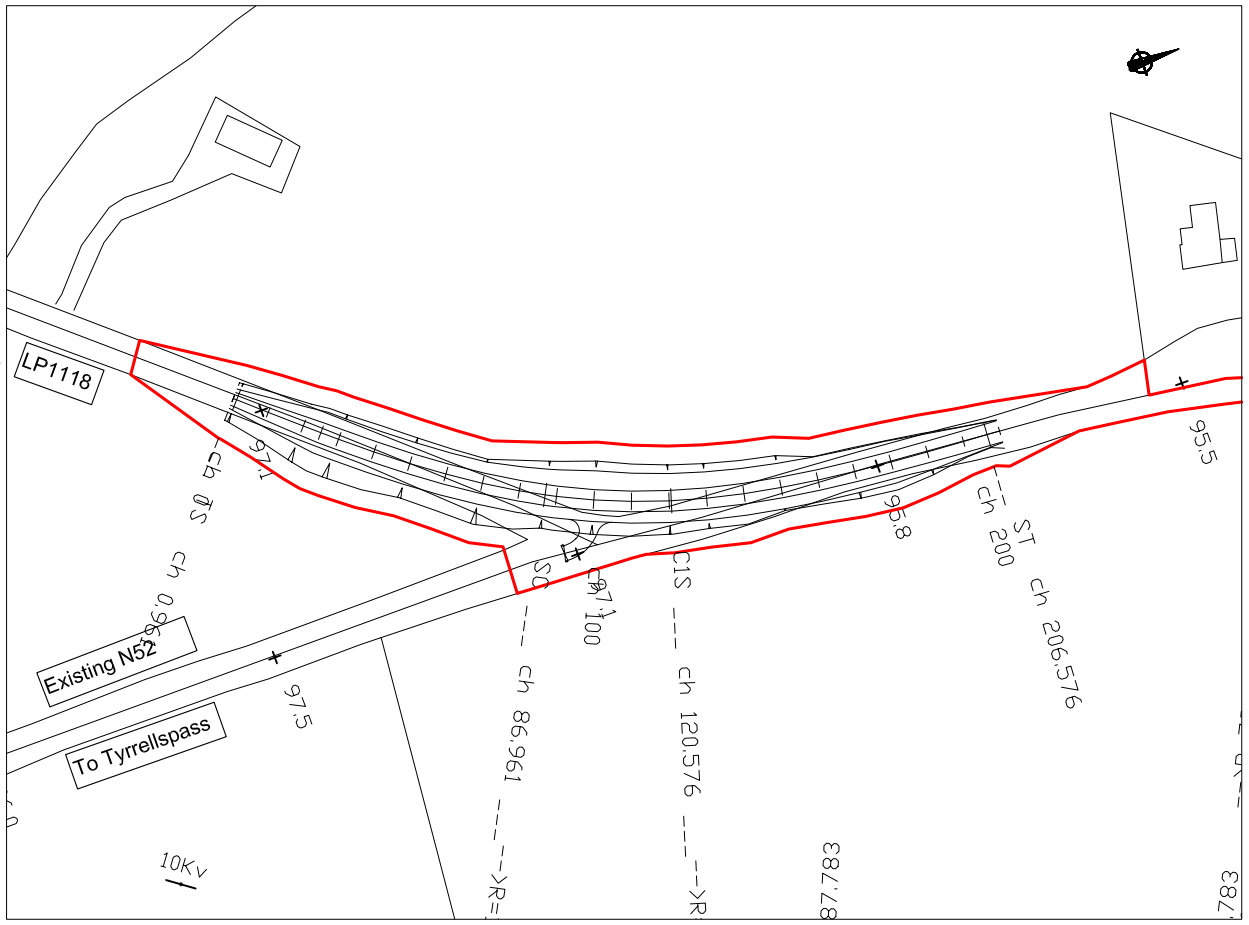

Re-aligned county road LP 1118-31

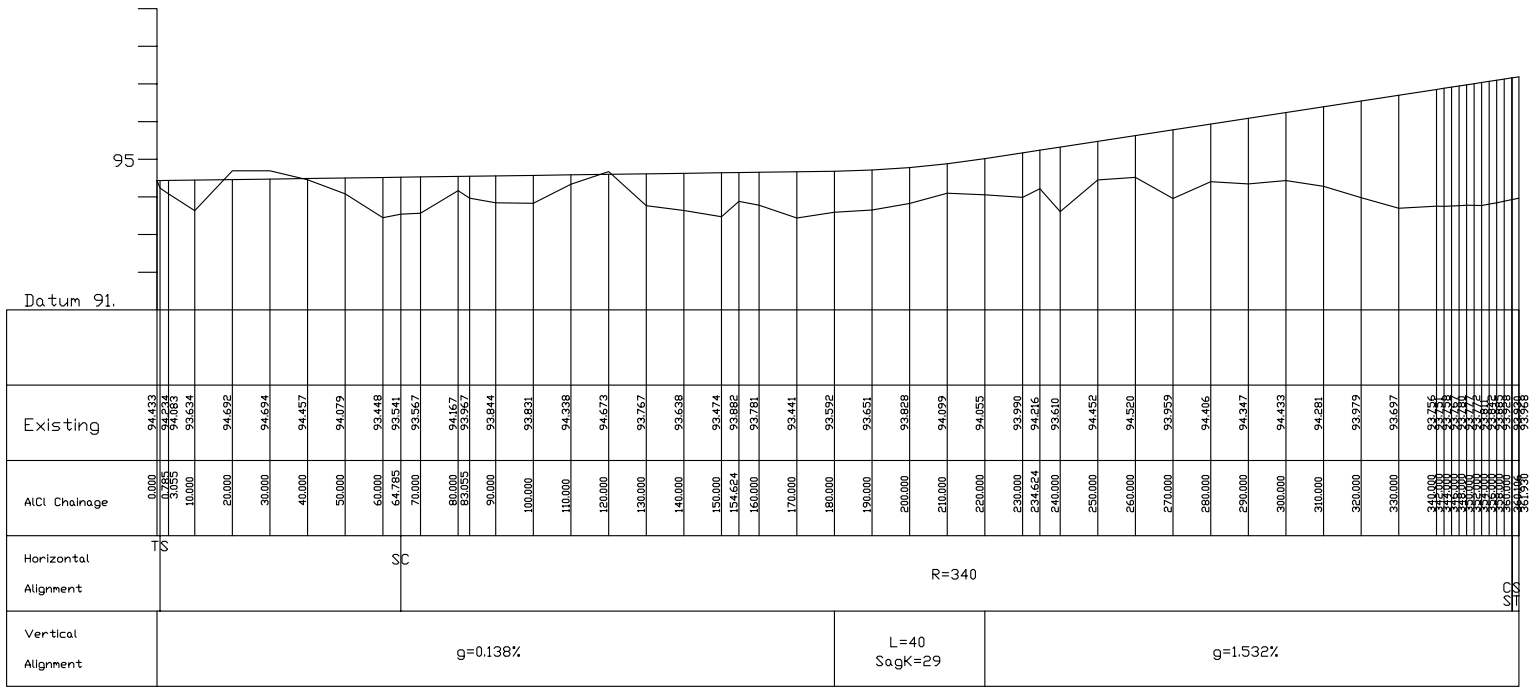

Horizontal Scale 1/ 1000.
Vertical Scale 1/ 100.



Horizontal Scale 1/ 1000.
Vertical Scale 1/ 100.

WESTMEATH COUNTY COUNCIL

National Roads Design Office
Culleen Beg
Mullingar
Co. Westmeath
Tel: 044-9334250
Fax: 044-9343661

Whilst this proposed re-alignment has been designed sufficiently to be shown as a practical scheme, the design will be further refined during the detailed design process which may result in changes to parts of the alignment and this may affect other information on this drawing

Rev.	Description	Date	By	Chk'd	App'd
A	Junction layouts revised and LP1118 road re-alignment added.	Mar 09	KL	AC	JA

Stage	Date	App'd
PRELIMINARY		
APPROVAL		
TENDER		
CONSTRUCTION		

NRDO WESTMEATH

NATIONAL ROADS DESIGN OFFICE
Westmeath County Council

National Roads Design Office,
Westmeath County Council
Culleen Beg, Mullingar,
Co. Westmeath
Tel : +353 (44) 9334250
Fax : +353 (44) 9343661
e-mail : all@wccprojectoffice.ie
www.wccprojectoffice.ie

Project: **N52 Carrick Bridge to Clonfad Road Improvement Scheme**

Title: **PART 8 SUBMISSION HORIZONTAL AND VERTICAL ALIGNMENT - SIDEROADS (Sheet 3 of 5)**

Designed: KL	Job No: 0227167C	Status: Display	
Drawn: KL	Scale: 1:1,000 & 1:100		
Checked: AC	Date: 11th December 2007	Drawing No: PES 009	Rev. A
Approved: JA	Printed: Jul 14, 2009 - 12:41pm		

Ordnance Survey Ireland Licence No CCMA 9802
© Ordnance Survey Ireland and Government of Ireland.

Drawing Location: S:\N52 Carrick Bridge to Clonfad\Drawings\04 Statutory Procedures\03 Part VIII\02 March 2009\Part 8 Drawings 1 to 13 Rev B.dwg