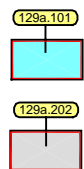


Legend:

LANDS PROPOSED TO BE COMPULSORY ACQUIRED*

*FIRST SCHEDULE - Part 1 (Shaded in Blue)
(Land on which it is proposed to provide a motorway.)

*FIRST SCHEDULE - Part 2 (Shaded in Grey)
(Lands not forming part of the motorway.)

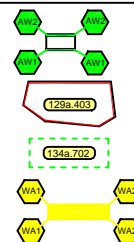


Public and Private rights of way to be extinguished under the THIRD SCHEDULE

Lands affected under the FOURTH SCHEDULE

Planning permissions which have been modified or suspended under the SEVENTH SCHEDULE

Wayleaves & Rights of access under the SECOND SCHEDULE



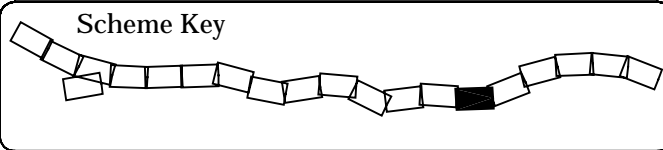

**ROADS ACT 1993
WESTMEATH COUNTY COUNCIL
M4 KINNEGAD/ENFIELD/KILCOCK
MOTORWAY SCHEME 2001**

Dated the _____ day of _____ 2001
PRESENT when the Seal of WESTMEATH COUNTY COUNCIL
was affixed hereto:-

Chairman

County Manager

A/County Secretary



Westmeath
County Council
National Roads Design Office
Cullen Beg, Mullingar, Co. Westmeath, Ireland
Tel: +353-44-34250, Fax: +353-44-43661, e-mail: all@wccprojectoffice.ie



Mr. NOEL FAY
Chartered Engineer
A/COUNTY ENGINEER

Mr. MICHAEL NOLAN
Chartered Engineer
PROJECT ENGINEER

Suffix	Initials	Date	Description
1		FEB.2001	MOTORWAY ISSUE
0		DEC 2000	INITIAL ISSUE

STAGE
PRELIMINARY
N.R.A. APPROVAL
CPO ISSUE
M/WAY ISSUE

PROJECT	M4 KINNEGAD/ENFIELD/KILCOCK MOTORWAY SCHEME 2001		
DRAWING	MOTORWAY SCHEME		
Filename:	S: / N4KEK / CPO2000 /	Dwg.No.	KEK -MO- 015
Sheet	15 of 20		

Scale:	1:2500
Date:	FEB.01
Drawn by:	
Checked:	
Revision	