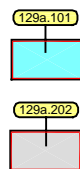


Legend:
LANDS PROPOSED TO BE COMPULSORY ACQUIRED*

*FIRST SCHEDULE - Part 1 (Shaded in Blue)
 (Land on which it is proposed to provide a motorway.)

*FIRST SCHEDULE - Part 2 (Shaded in Grey)
 (Lands not forming part of the motorway.)

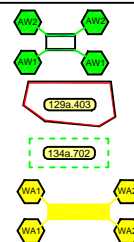


Public and Private rights of way to be extinguished under the THIRD SCHEDULE

Lands affected under the FOURTH SCHEDULE

Planning permissions which have been modified or suspended under the SEVENTH SCHEDULE

Wayleaves & Rights of access under the SECOND SCHEDULE



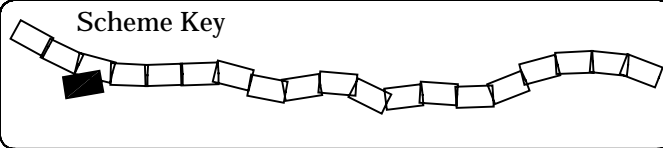

**ROADS ACT 1993
 WESTMEATH COUNTY COUNCIL
 M4 KINNEGAD/ENFIELD/KILCOCK
 MOTORWAY SCHEME 2001**

Dated the _____ day of _____ 2001
 PRESENT when the Seal of WESTMEATH COUNTY COUNCIL
 was affixed hereto:-

 Chairman

 County Manager

 A/County Secretary



Westmeath
 County Council



National Roads Design Office
 Cullen Beg, Mullingar, Co. Westmeath, Ireland
 Tel: +353-44-34250, Fax: +353-44-43661, e-mail: all@wccprojectoffice.ie

Mr. NOEL FAY
 Chartered Engineer
 A/COUNTY ENGINEER

Mr. MICHAEL NOLAN
 Chartered Engineer
 PROJECT ENGINEER

Suffix	Initials	Date	Description
1		FEB.2001	MOTORWAY ISSUE
0		DEC 2000	INITIAL ISSUE
REVISIONS			

STAGE
PRELIMINARY
N.R.A. APPROVAL
CPO ISSUE
M/WAY ISSUE

PROJECT	M4 KINNEGAD/ENFIELD/KILCOCK MOTORWAY SCHEME 2001		
DRAWING	MOTORWAY SCHEME		
Filename:	S: / N4KEK / CPO2000 /	Dwg.No. KEK -MO- 004	Sheet 4 of 20

Scale:	1:2500
Date:	FEB.01
Drawn by:	
Checked:	
Revision:	